



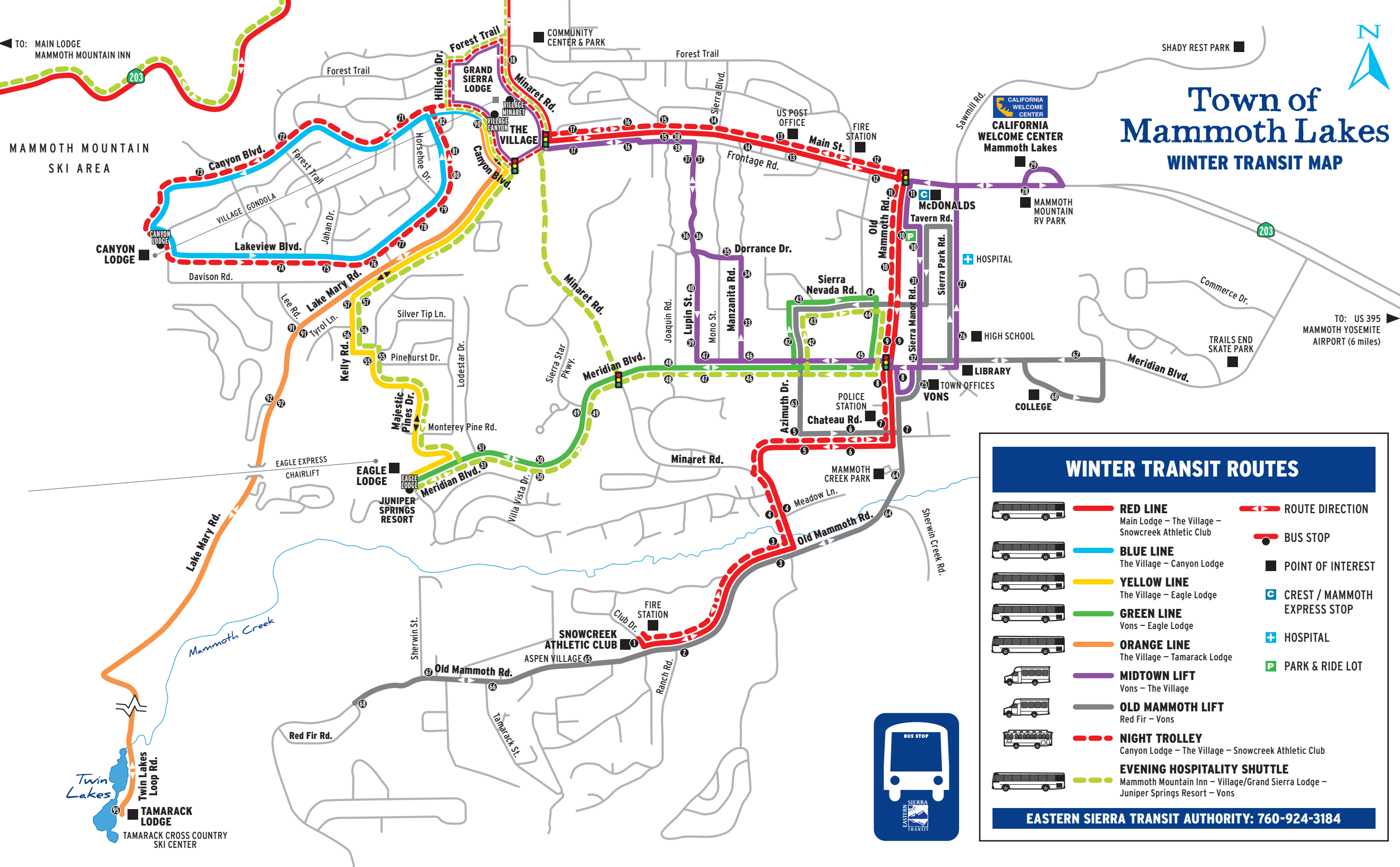
Town of Mammoth Lakes

WINTER TRANSIT MAP
















TO: MAIN LODGE
MAMMOTH MOUNTAIN INN

TO: US 395
MAMMOTH YOSEMITE AIRPORT (6 miles)

MAMMOTH MOUNTAIN
SKI AREA



WINTER TRANSIT ROUTES

	RED LINE Main Lodge – The Village – Snowcreek Athletic Club		ROUTE DIRECTION
	BLUE LINE The Village – Canyon Lodge		BUS STOP
	YELLOW LINE The Village – Eagle Lodge		POINT OF INTEREST
	GREEN LINE Vons – Eagle Lodge		CREST / MAMMOTH EXPRESS STOP
	ORANGE LINE The Village – Tamarack Lodge		HOSPITAL
	MIDTOWN LIFT Vons – The Village		PARK & RIDE LOT
	OLD MAMMOTH LIFT Red Fir – Vons		
	NIGHT TROLLEY Canyon Lodge – The Village – Snowcreek Athletic Club		
	EVENING HOSPITALITY SHUTTLE Mammoth Mountain Inn – Village/Grand Sierra Lodge – Juniper Springs Resort – Vons		

EASTERN SIERRA TRANSIT AUTHORITY: 760-924-3184

